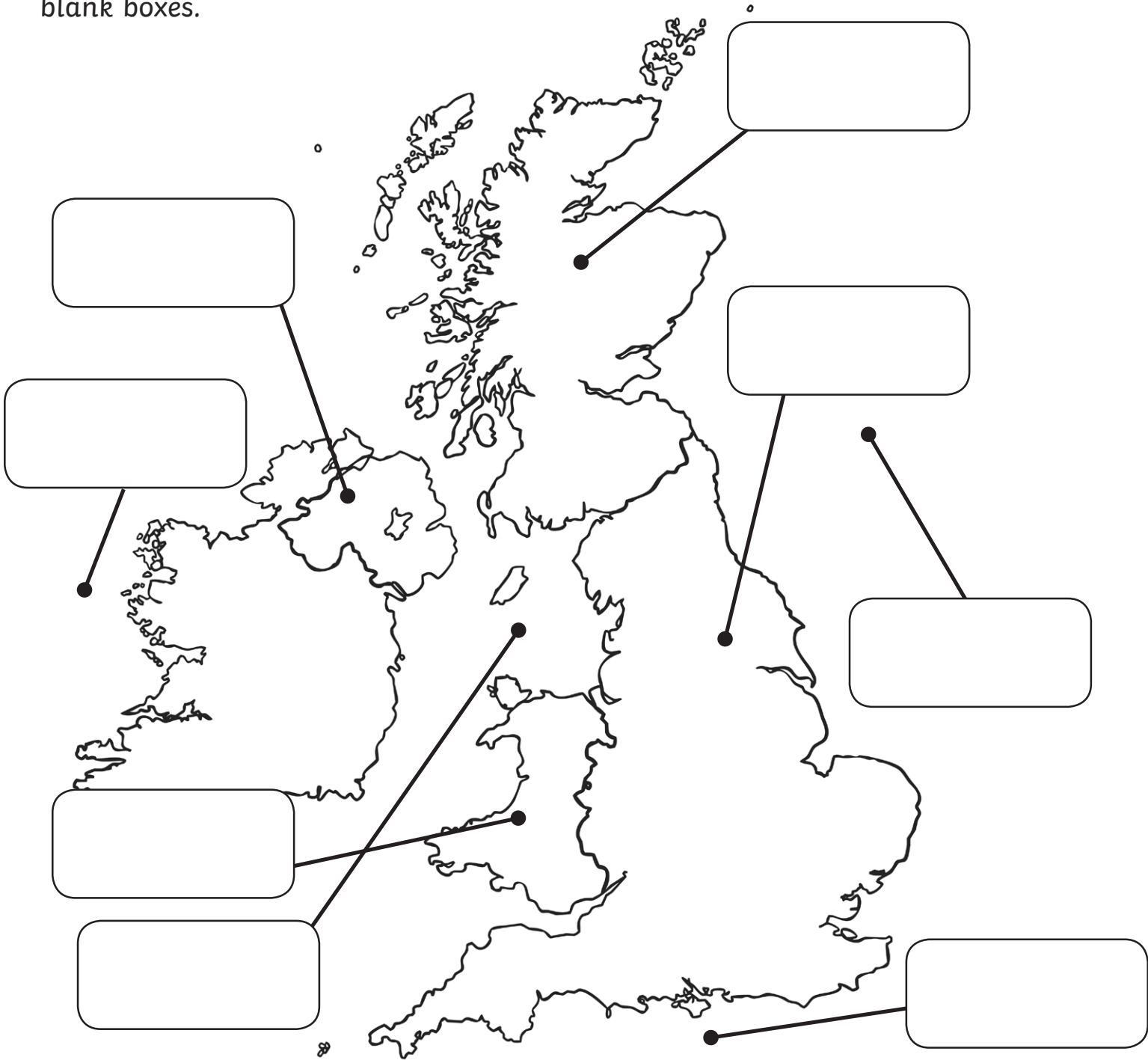


# United Kingdom

Look at the map of the United Kingdom below. Label the different countries and bodies of water in the blank boxes.

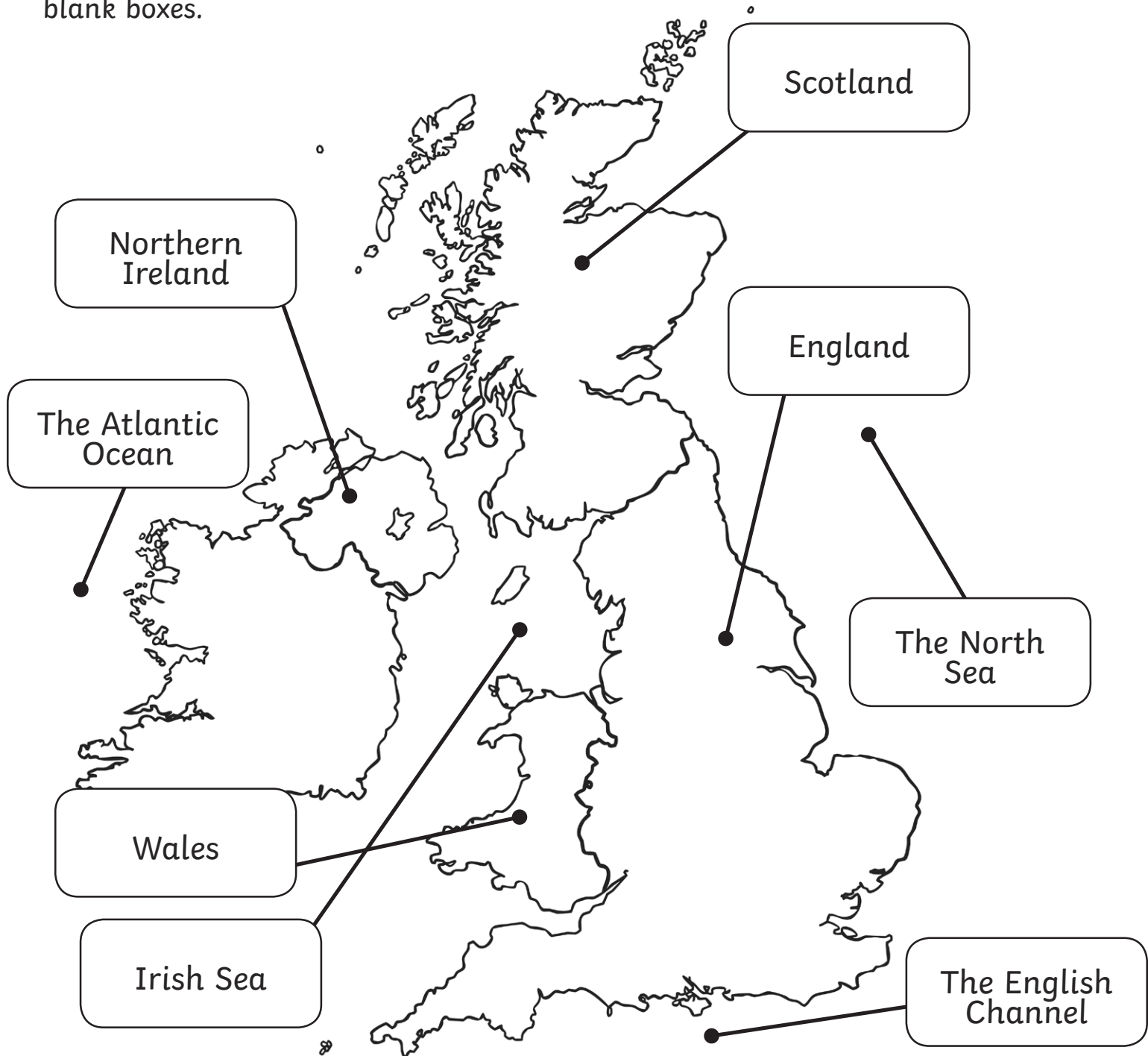


Use the names of the countries and bodies of water below to help you.

- |           |                |                 |                  |           |
|-----------|----------------|-----------------|------------------|-----------|
| England   | Scotland       | Wales           | Northern Ireland | Irish Sea |
| North Sea | Atlantic Ocean | English Channel |                  |           |

# United Kingdom - Answers

Look at the map of the United Kingdom below. Label the different countries and bodies of water in the blank boxes.

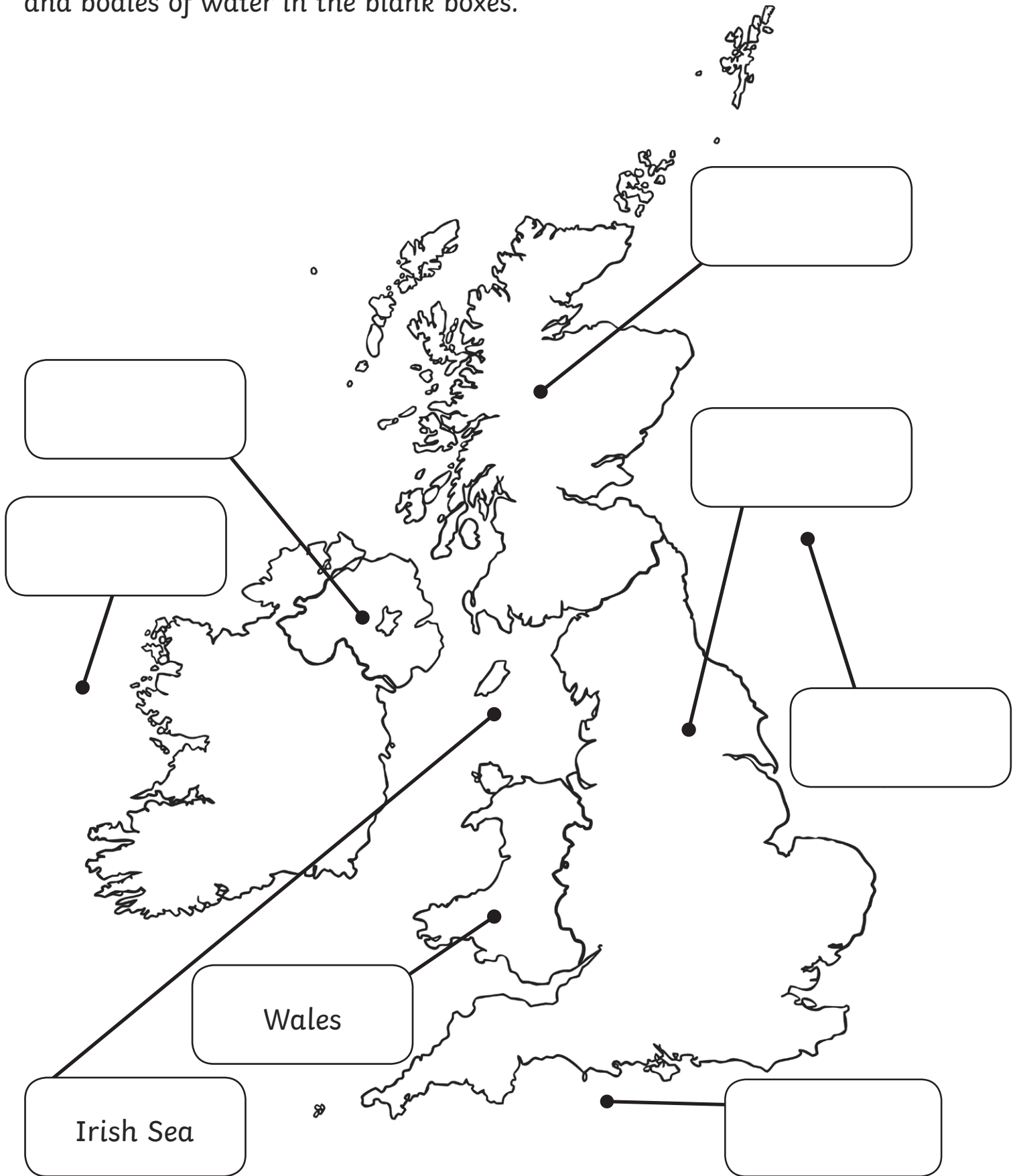


Use the names of the countries and bodies of water below to help you.

England      Scotland      Wales      Northern Ireland      Irish Sea  
North Sea      Atlantic Ocean      English Channel

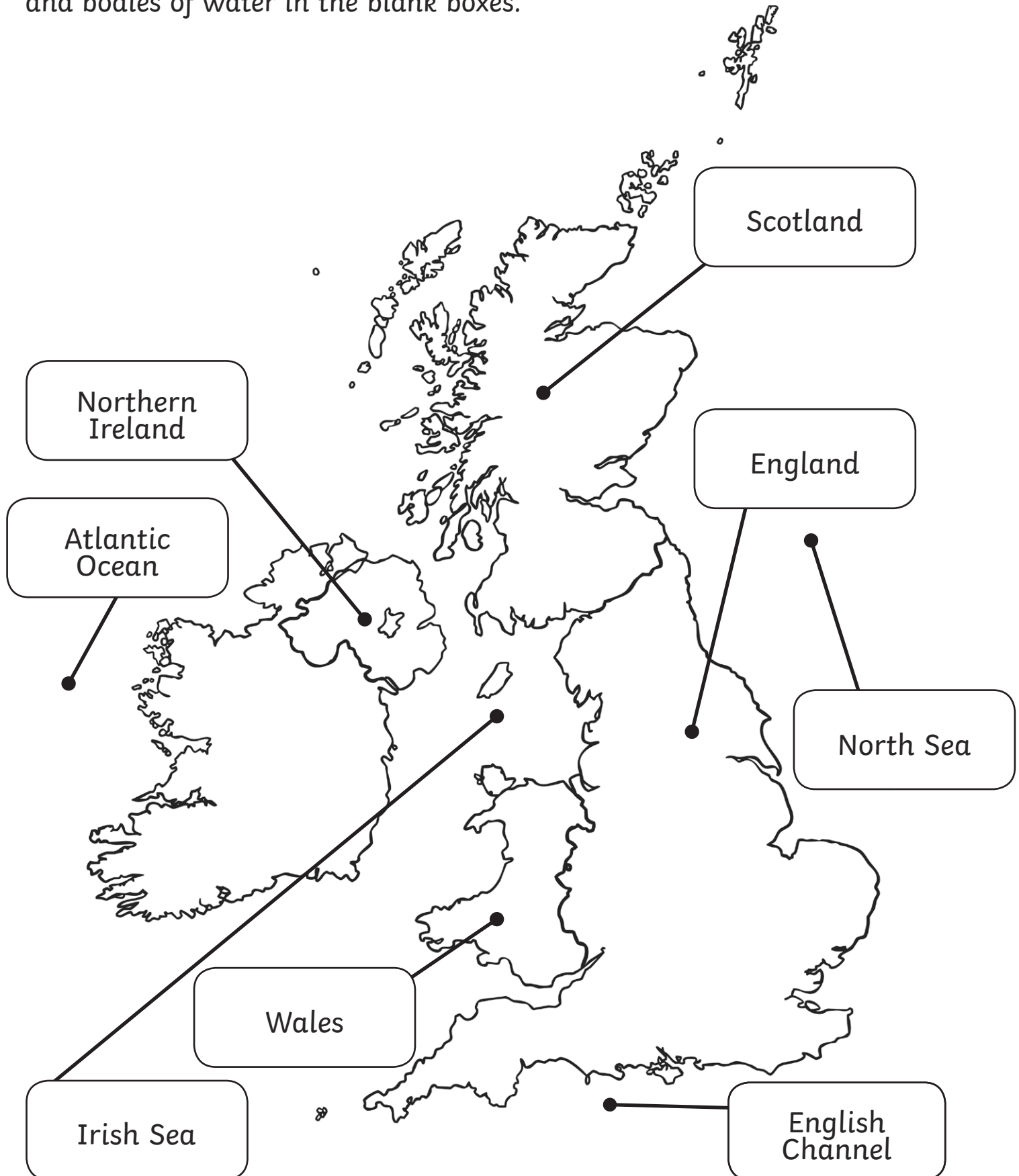
# United Kingdom

Look at the map of the United Kingdom below. Label the different countries and bodies of water in the blank boxes.



# United Kingdom - Answers

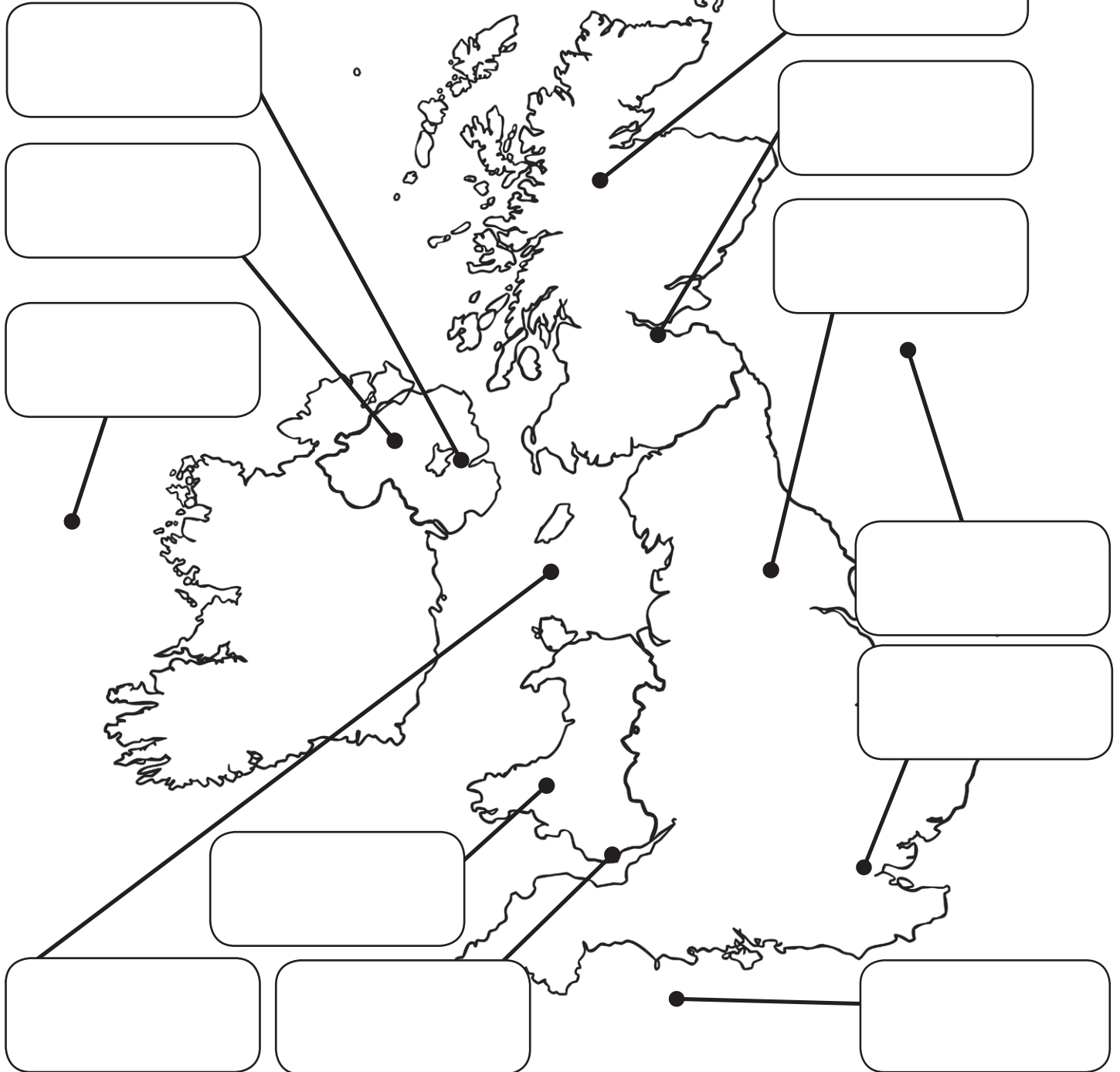
Look at the map of the United Kingdom below. Label the different countries and bodies of water in the blank boxes.



# United Kingdom



Look at the map of the United Kingdom below.  
Label the different countries and bodies of water in the blank boxes.



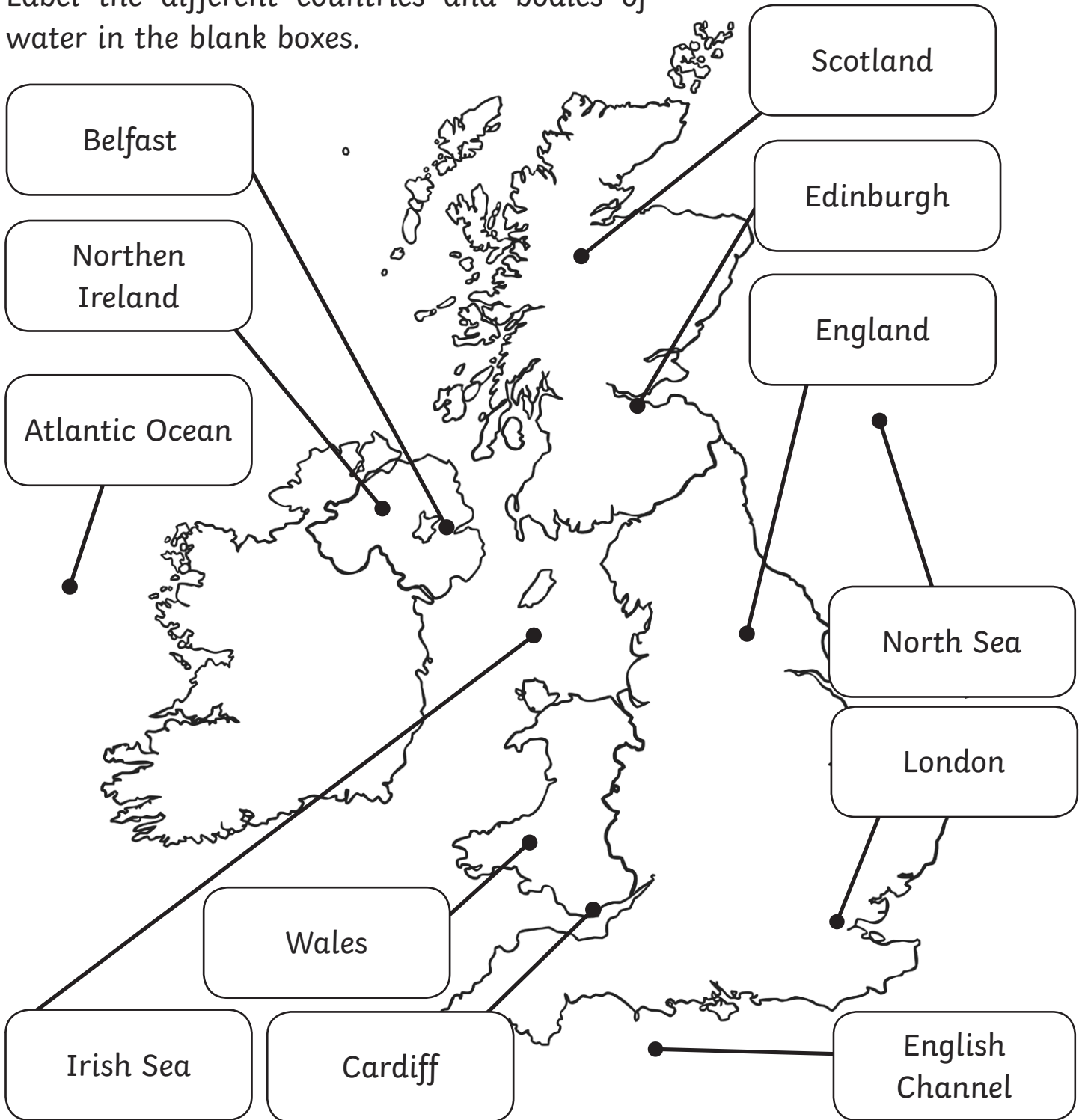
## Challenge:

Use a detailed map or atlas of the United Kingdom to help you locate the capital city of each of the different countries. Label these on your map.

# United Kingdom



Look at the map of the United Kingdom below. Label the different countries and bodies of water in the blank boxes.



## Challenge:

Use a detailed map or atlas of the United Kingdom to help you locate the capital city of each of the different countries. Label these on your map.